



LIVESTOCK MARKET
BRIDGNORTH

STANDING STRAW SALE THURSDAY 11TH JULY 2019

On behalf of LTJ Mottershead & Sons, The Hills

594.00 ACRES OF WHEAT & BARLEY STRAW

STARTING AT 6:00PM

At Uplands, Glazeley

99.00 ACRES WINTER BARLEY

At Weston, Much Wenlock

234.00 ACRES 1ST WINTER WHEAT

At Patton Grange, Much Wenlock

118.00 ACRES 1ST WINTER WHEAT

At Hay Farm, Neenton

143.00 ACRES 1ST WINTER WHEAT

Excellent crops, all with roadside frontage & good access
All fields identified by Sale Boards

Contact: Mark Burgoyne 07831 192603
or Martin Clack 07977 067519



Livestock & Auction Centre, Tasley, Bridgnorth, Shropshire, WV16 4QR

T: 01746 762 666 | F: 01746 767 475

E: enquiries@nockdeighton.co.uk | www.nockdeightonagricultural.co.uk

Regulated by RICS

WB



Temporary Field Heap Map

SCALE: 1:6800 DATE: 12/11/2018

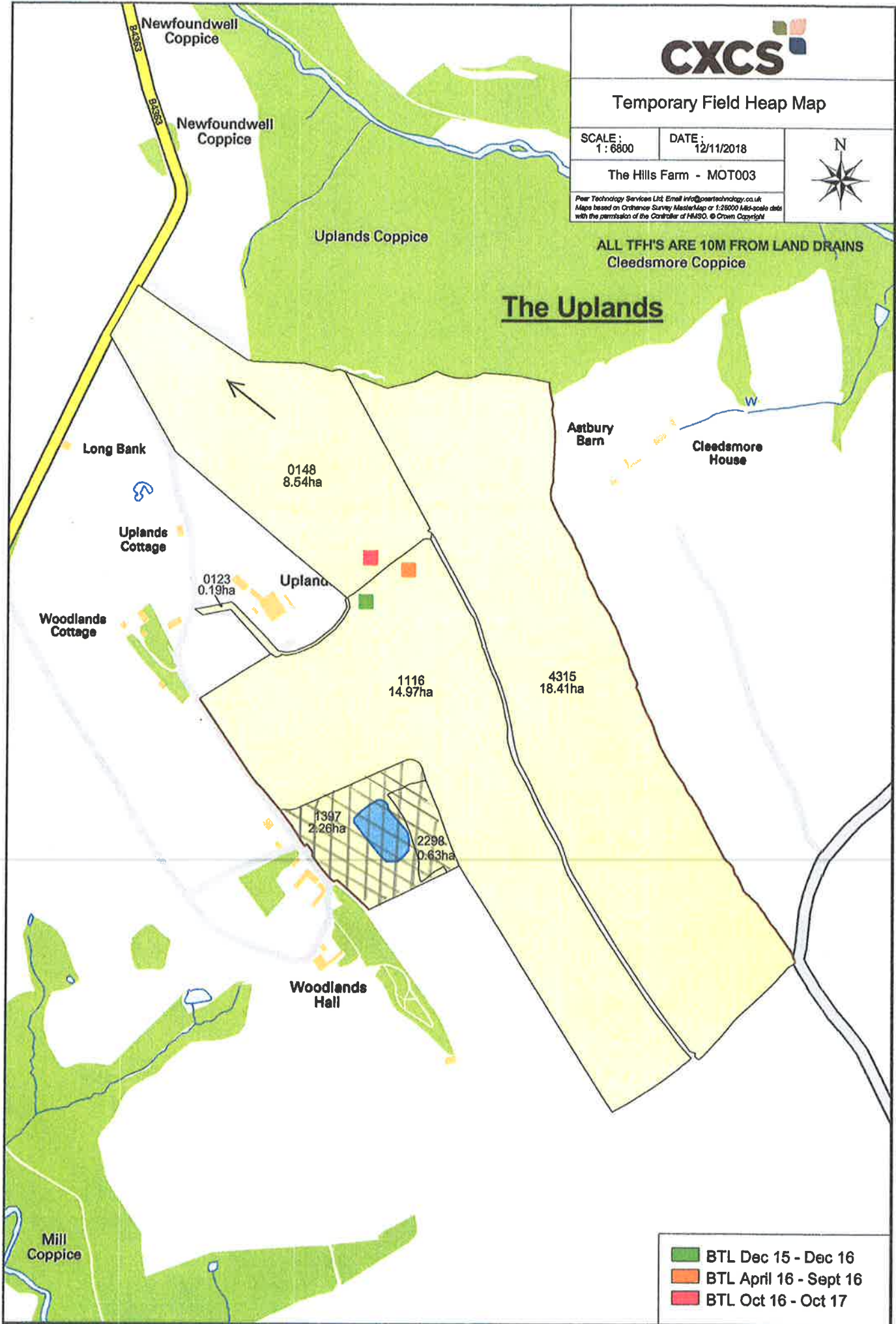
The Hills Farm - MOT003



Peer Technology Services Ltd. Email: info@peertechtechnology.co.uk
Maps based on Ordnance Survey MasterMap or 1:25000 Mid-scale data
with the permission of the Controller of HMSO. © Crown Copyright

ALL TFH'S ARE 10M FROM LAND DRAINS
Cleedsmore Coppice

The Uplands



- BTL Dec 15 - Dec 16
- BTL April 16 - Sept 16
- BTL Oct 16 - Oct 17

WW



Manure Management Risk Map

SCALE: 1:10000

DATE: 12/11/2018

The Hills Farm - MOT003

Peer Technology Services Ltd Email: info@peertechtechnology.co.uk
Maps based on Ordnance Survey Mapings at 1:25000 MS-scale data
with the permission of the Controller of HMSO. © Crown Copyright

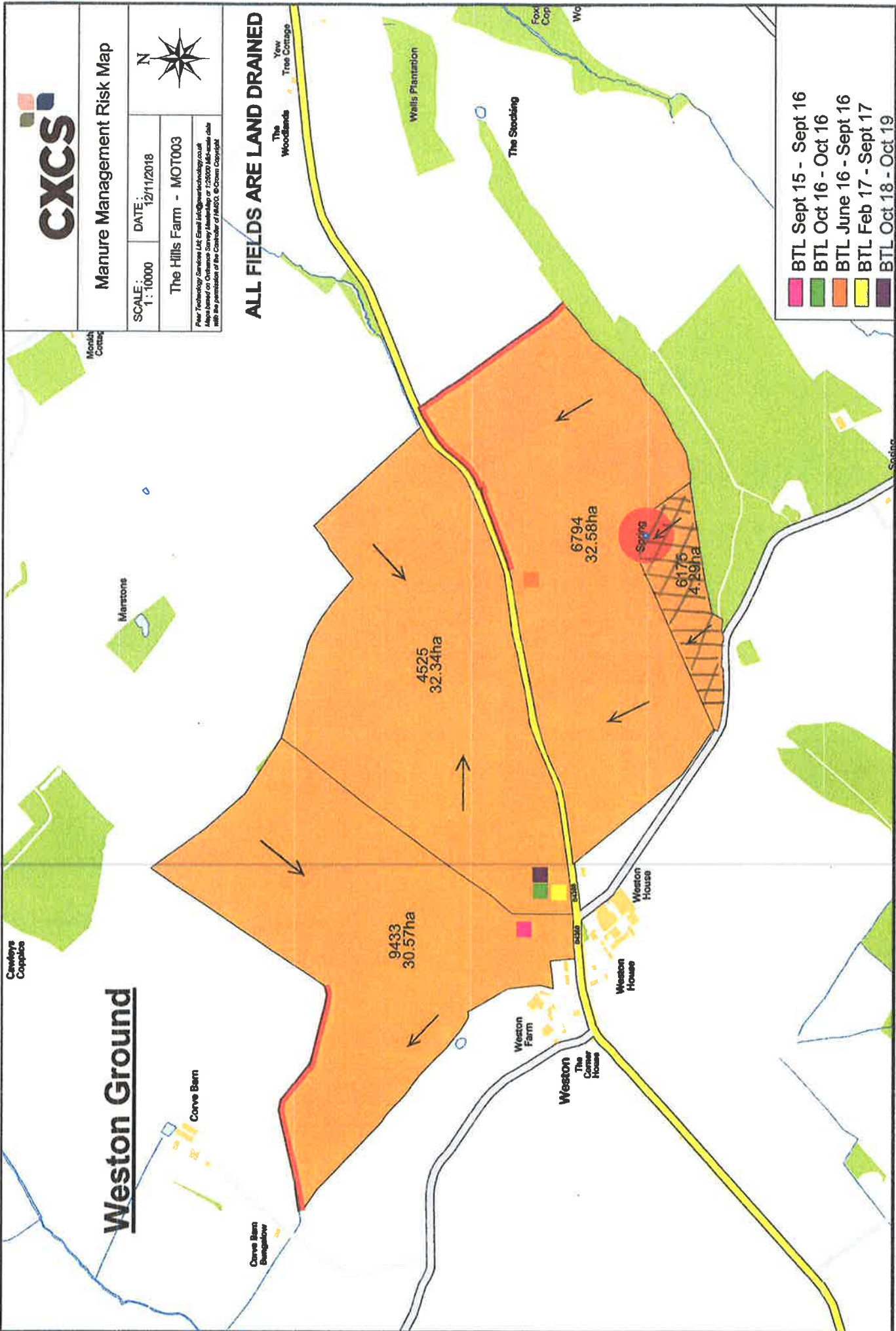


ALL FIELDS ARE LAND DRAINED

The Woodlands

New Tree Cottage

- BTL Sept 15 - Sept 16
- BTL Oct 16 - Oct 16
- BTL June 16 - Sept 16
- BTL Feb 17 - Sept 17
- BTL Oct 18 - Oct 19



Weston Ground

Conve Barn

Conve Barn

Cavilys Crapple

Marrtons

Month Cottage

Walls Plantation

The Steading

Fox Cop

Weston Farm

Weston The Coach House

Weston House


Weston House

Source

WW 1



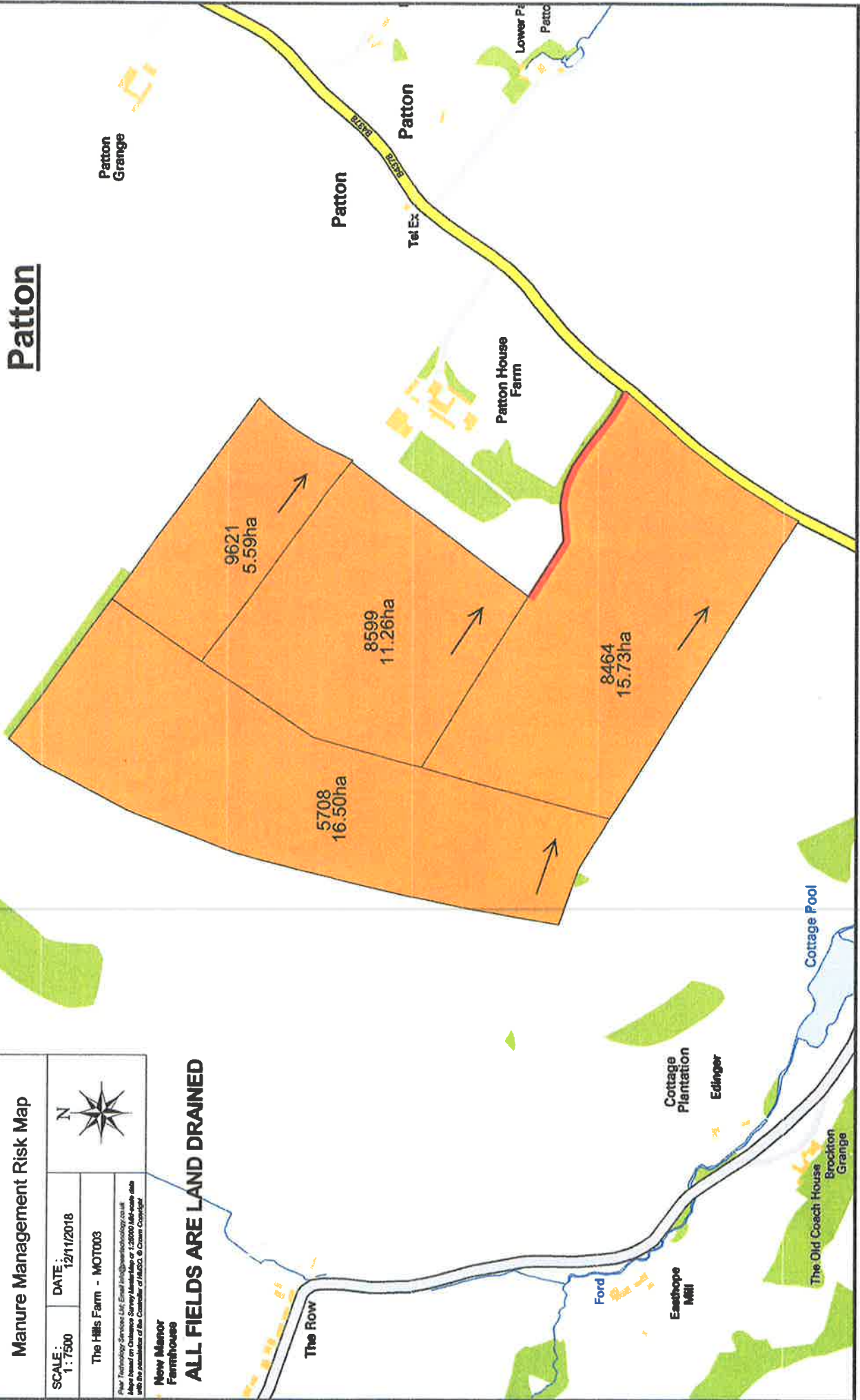
Manure Management Risk Map

SCALE: 1:7500	DATE: 12/11/2018	
The Hills Farm - M07003		

Our Technology Services Ltd. Email: info@cxcs.co.uk
All rights reserved. All other trademarks are the property of their respective owners.
All rights reserved. All other trademarks are the property of their respective owners.

New Manor Farmhouses

ALL FIELDS ARE LAND DRAINED



WW 1



Manure Management Risk Map

SCALE: 1:10000

DATE: 12/11/2018

The Hills Farm - MOT003



Plan Technology Services Ltd. Email: info@plan-technology.co.uk
Map based on Ordnance Survey MasterMap or 1:25000 MasterMap data
with the permission of the Controller of HMSO. © Crown Copyright

